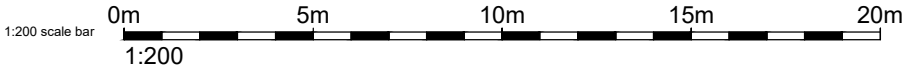



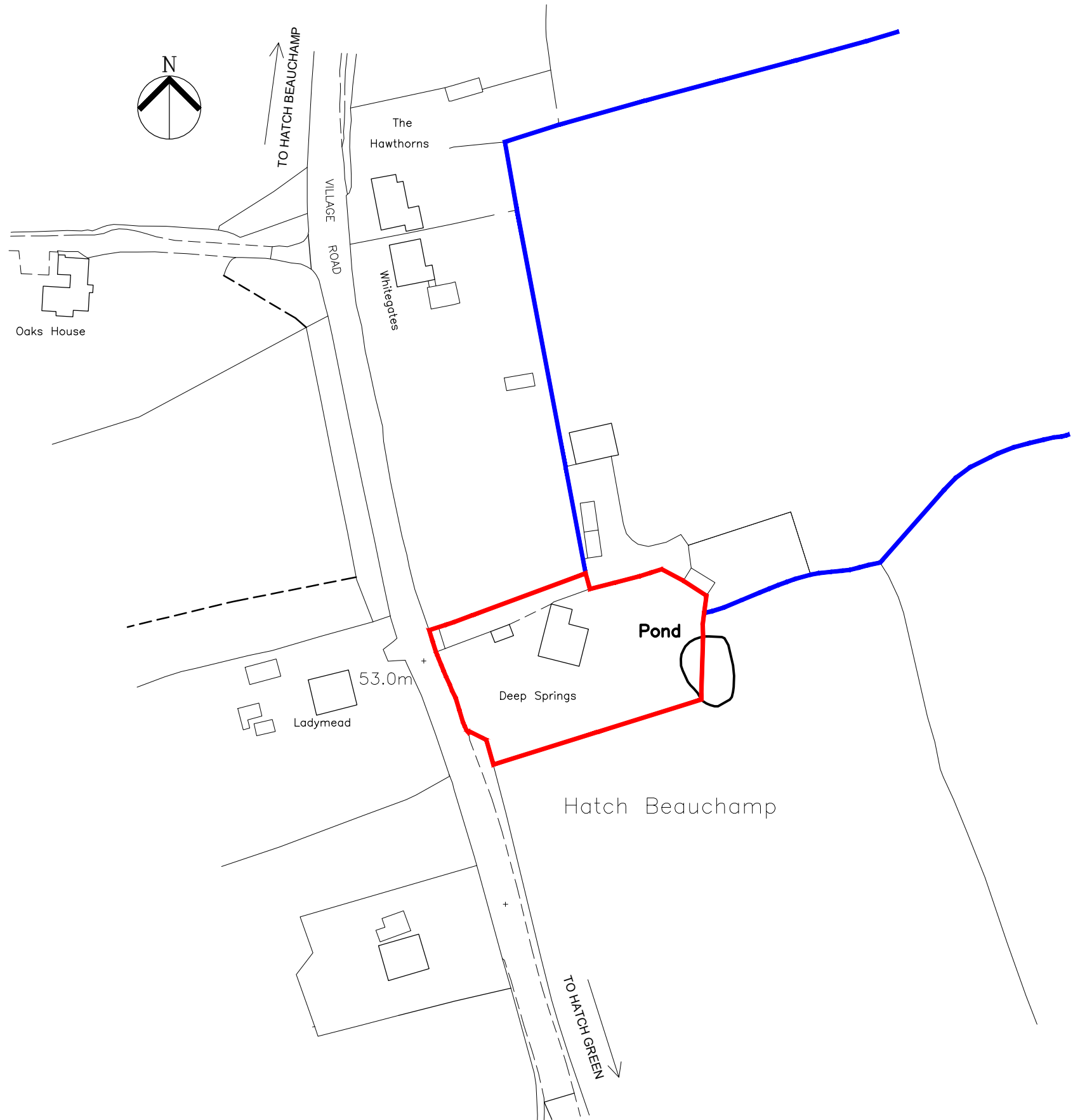
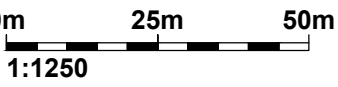
Proposed site plan @1:200



Block plan @ 1:500



Location plan @ 1:1250



Ordnance Survey (c) Crown Copyright 2018. All rights reserved. Licence number 100022432

Notes:

DO NOT SCALE from this drawing (printed or electronic versions) other than for planning purposes. Contractors must check all dimensions on site.

Discrepancies and / or ambiguities within this drawing, between it and information given elsewhere, must be reported immediately for clarification prior to proceeding with works on site.

All works are to be carried out in accordance with the latest British Standards and Codes of Practice, unless specifically directed otherwise in the specification.

Responsibility for the reproduction of this drawing in paper form, or if issued in electronic format, lies with the recipient to check that all information has been replicated in full and is correct when compared to the original paper or electronic image. Graphical representations of equipment on this drawing have been co-ordinated, but are approximations only. Please refer to the specifications and / or details for actual sizes and / or specific contractor construction information.

This original document is issued for the purpose indicated below and contains information of confidential nature.

This document is issued for the party which commissioned it and for specific purposes connected with the project detailed below in the project title.

We accept no responsibility for the consequences of this document being relied upon by any other party, or being used for any other purpose, or containing any error or omission which is due to an error or omission in data supplied to us by others.

B	Depth and height reduced	KO	28/02/23
A	Minor amendments	KO	24/09/22
REV:	DESCRIPTION:	BY:	DATE:
STATUS:			



CHANNEL ARCHITECTURE  
Email: [Keelan@Channelarchitecture.co.uk](mailto:Keelan@Channelarchitecture.co.uk)  
Website: [www.Channelarchitecture.co.uk](http://www.Channelarchitecture.co.uk)  
Mobile: 07703441179

SITE: Deep Spring, Hatch Beauchamp  
TA3 6TH

PROJECT : Proposed new garage

DRAWING TITLE: Site, Block & Location plan

SCALE:	DATE:	DRAWN:	CHECKED:
As noted @A1	22/09/22	KO	
PROJECT NO:	DRAWING NO:	REVISION:	
031	DR-A-050-002	B	